



Brighton, Beaches & The Big Apple

WHAT'S UNIQUE: lakeshore breezes • art & museums • pristine beaches
• apple country magic • farm fresh produce

01 Colborne Art Gallery

51 King St. E., Colborne

Start your tour in the village of Colborne. Stop into the Colborne Art Gallery to see contemporary visual arts.

02 Joseph Keeler Plaque 

Victoria Square, Percy St., Colborne

Find the Joseph Keeler Plaque in Colborne's Victoria Park and learn how this early settlement town was founded in 1819.

03 Wicklow Boat Launch

Lakeport Rd., Lakeport

Stop at Wicklow Boat Launch to enjoy a picnic and scenic views of Lake Ontario.

04 Wicklow Beach

Lakeport Rd., Lakeport

Near Lakeport, stroll along Wicklow Beach and identify the unique varieties of birds.

05 The Big Apple

262 Orchard Rd., Colborne

At The Big Apple, climb the interior stairs 35 feet up to the top of the world's biggest apple. In the store, you can watch apple pies being baked, dine and visit the cidery.

06 Scenic Views

Telephone Rd., Colborne

Take a scenic hills drive and enjoy a roller coaster car ride along Telephone Rd.

07 The Apple Route

Highway 2, Brighton & Area

Discover Ontario's Apple Route on County Rd. 2 between Port Hope and Brighton. Stop at the orchards and farm stands along the way.

08 Town of Brighton & Shops

Main St., Brighton

Enjoy the quaint Town of Brighton and its shops and boutiques.

09 Proctor House Museum* & Proctor-Simpson Barn

96 Young St., Brighton

Tour a mid-1800s house, now the Proctor House Museum, and visit the Proctor-Simpson Barn theatre next door. Or, consider a short forested hike just north of the theatre building.

10 Presqu'ile Provincial Park 

328 Presqu'ile Parkway, Brighton


Explore the marsh boardwalk at Presqu'ile Provincial Park. Read the plaque on the "loss of the Speedy" a schooner that sank in 1814.

11 Farm Fresh Fruit & Vegetable Stands

Highway 2, Brighton & Area

Visit the many fruit and vegetable stands that dot this route to find everything in season from corn to kale.

See Map on Next Page ▶

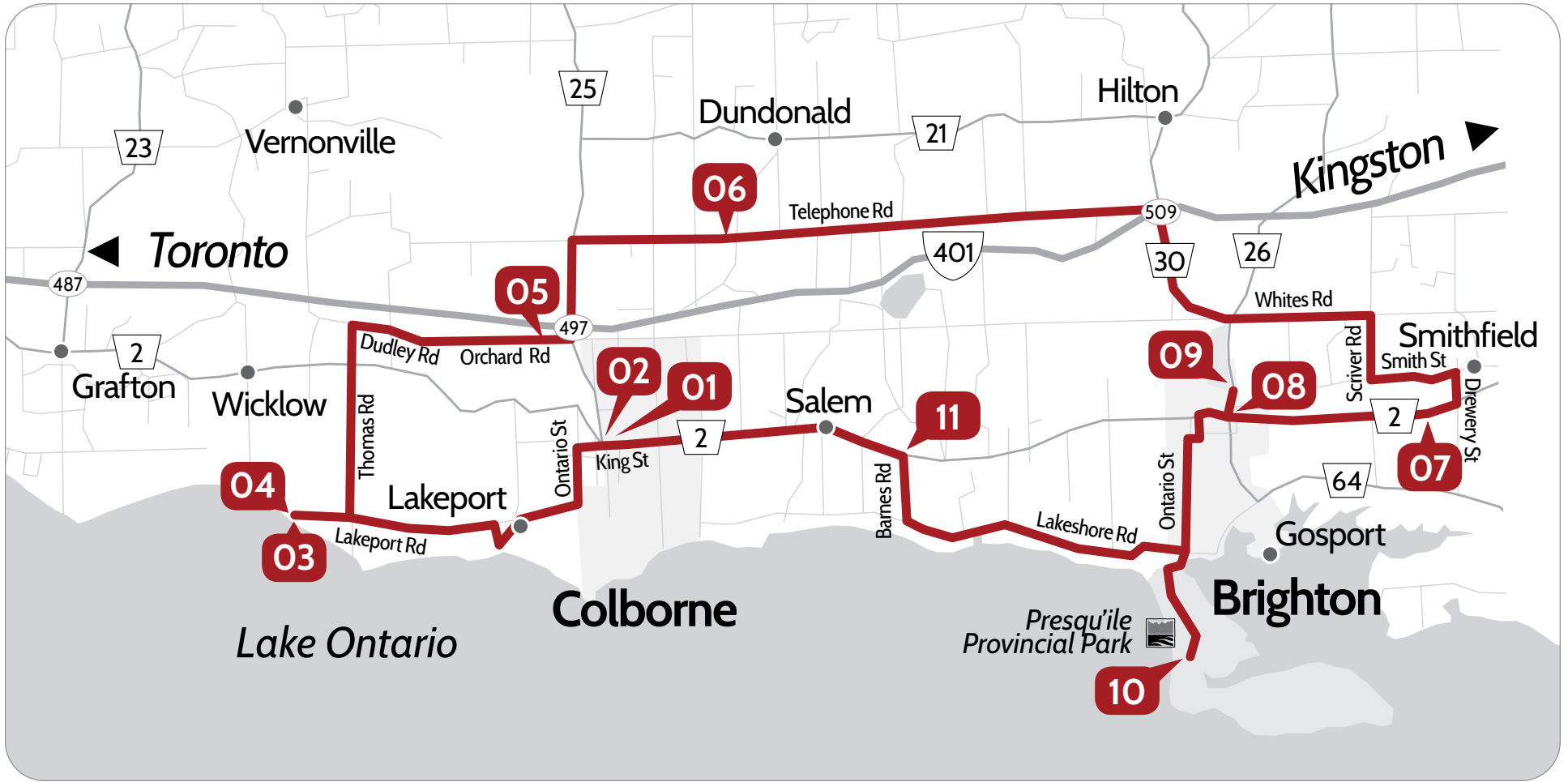
 = heritage plaque * seasonal - please contact for hours of operation

The information contained on the maps and elsewhere within this guide has been obtained from various sources and has been checked for accuracy and correctness. However, the information is supplied without express or implied warranty of any kind, including the warranty of fitness for a particular purpose. In no event will the County of Northumberland be liable for any damages whether incidental, consequential or direct in conjunction with or arising from the furnishing or use of this information.







Brighton, Beaches & The Big Apple

(Approximately 62 km)



Legend

-  Provincial Park
-  Tourism Information
-  Major Highway
-  Hospital
-  County Road
-  Via Rail Station
-  Hwy 401 Exit