



Outdoor Adventures

WHAT'S INSIDE:

- Come Explore Our Trails
- Launch & Float Your Boat
- Try the Best Cycling Routes
- Go Fishing Year-Round
- Play Some Great Golf



NorthumberlandTourism.com

The information contained on the maps and elsewhere within this guide has been obtained from various sources and has been checked for accuracy and correctness. However, the information is supplied without express or implied warranty of any kind, including the warranty of fitness for a particular purpose. In no event will the County of Northumberland be liable for any damages whether incidental, consequential or direct in conjunction with or arising from the furnishing or use of this information.



Come Explore Our Trails

With so many four-season, multi-use trails, Northumberland is a top outdoor destination. Gently rolling hills and spectacular vistas provide a real breath of fresh air. (Trails 1-12.)

01 Ganaraska Forest
 10585 Cold Springs Camp Rd., Campbellcroft
 905-885-8173 • 905.797.2721 (Forest Centre)
 GanaraskaForestCentre.ca
 GPS: 44.074384, -78.504256

Visit this magnificent 4000-hectare, multi-use area with over 300 km of trails passing through sandy, rolling terrain typical of the Oak Ridges Moraine. Nature study, photography and orienteering are popular here.



02 Spartan Ravine Trail
 Jocelyn St., Port Hope
 888-767-8467 (Port Hope Tourism)
 GPS: 43.964729, -78.304616

This network of trails begins in Port Hope at Jocelyn St. (look for trailhead on south side) west of Crossley Dr. It connects with the Ganaraska Hiking Trail.



03 Ganaraska Millennium Conservation Area
 2216 County Rd. 28, Port Hope
 905-885-8173 • grca.on.ca
 GPS: 43.974399, -78.2877941

Try this conservation area featuring approximately 2 km of meandering trails with interpretive signage. Roam around the old Molson Pond area, now a marsh with some open water components, located along the Ganaraska River.



04 Ganaraska Hiking Trail
 Queen St., Port Hope
 (beside gazebo across from town hall)
 888-767-8467 • ganaraska-hiking-trail.ca
 GPS: 43.949085, -78.29244

You will hike varied terrain, including rolling and rocky sections (when off road), along this celebrated 500-km route. The trail starts in Port Hope and joins with the Bruce Trail near Glen Huron. A map is recommended.



05 Majestic Hills Trail
 Majestic Hills Dr., Cobourg
 (trail is road allowance west side of County Rd. 18)
 905-342-2810 (Hamilton Township)
 GPS: 44.024416, -78.21564

Pass through groves of sumac, pine and maple trees on this 1.5-km trail. Highlights include crossing a sandy creek and an optional, steep climb to the top from the valley for commanding farmland views.



06 Laurie Lawson Trail
 8000 Telephone Rd., Cobourg
 905-342-3851 • NorthumberlandLandTrust.ca
 GPS: 43.98736, -78.216196

Experience as many as 5 looped trails, each up to 1-km long through diverse habitats, including wetlands and forests. At the trailhead, take time to explore a magnificent section of red pine forest planted in 1968.




07 Lime Kiln Trail
 Community Centre Rd., Baltimore
 (1.1 km east of County Rd. 45)
 905-342-2810 (Hamilton Township)
 GPS: 44.025075, -78.13817

Take a short hike on this .5-km, cedar-lined trail. It opens up to a dead-end road leading to County Rd. 45. Cross the road beyond the gate for a hike down to Ball's Mill Conservation area. The trail ends at Harwood Rd.



08 Great Lakes Waterfront Trail
 Third Street, Cobourg (at Cobourg Marina)
 416-943-8080 • WaterfrontTrail.org
 GPS: 43.955904, -78.16664

A highlight in Ontario, 60 km (36 mi) of this Waterfront Regeneration Trust trail will take you between Port Hope and Brighton, mostly on quiet roads with Lake Ontario views. (This is also an ideal cycling trail.)



09 Lucas Point Park
 Willmott St., Cobourg
 (parking lot off of Willmott St.) • 888-262-6874
 GPS: 43.958462, -78.128153

Take the opportunity to overlook Lake Ontario while on this level, chips-and-dust, 2-km looped trail. Highlights include a small arboretum, a number of bird species, and migrating Monarch butterflies in the fall.



10 Hazel Bird Nature Reserve
 9636 Beavermeadow Rd. E., Baltimore
 866-281-5331 • naturedestinations.ca
 GPS: 44.09472, -78.17338

This 4.2-km hiking trail lets you experience oak savannah and tall grass prairie habitats being restored by the Nature Conservancy of Canada, its supporters and volunteers. It's accessible from Harwood Road/Regional Road 15 about 18 km north of Cobourg. This is a side loop of the Oak Ridges Moraine Trail.



11 Northumberland County Forest
 Beagle Club Rd., Harwood
 NorthumberlandCounty.ca/ForestTrails
 GPS: 44.098137, -78.107289

Visit the Forest's two new accessible Heritage and Universal trails. See many interesting species of plants and animals. Situated on the Oak Ridges Moraine, the Forest is managed by Northumberland County to provide responsible stewardship and recreational enjoyment. Map found online.



12 Oak Ridges Moraine Trail
 Morris Rd., Harwood (at County Rd. 45)
 877-319-0285 • OakRidgesTrail.org
 OakRidgesTrail.ca • GPS: 44.089742, -78.10215

Discover 275 km of main trail, starting in the west with a Bruce Trail link through to the Northumberland Forest (the longest wilderness stretch on this trail), splitting at Castleton and Warkworth. A map is recommended.



Listings Continue on Next Page ▶

*Trailhead signage has a Quick Response (QR) code for scanning with your smartphone to load a map.

Trail Icon Legend



Hiking



Snowshoeing



Benches



Horseback Riding



Snowmobiling



Picnic Shelter



Map Available



Roller Blading



Skiing



Cycling



ATV Dirt Bikes



Wheelchair Accessible



Washrooms



User Fees May Apply



Come Explore Our Trails

With so many four-season, multi-use trails, Northumberland is a top outdoor destination. Gently rolling hills and spectacular vistas provide a real breath of fresh air. (Trails 13-22.)

13 Peter's Woods Provincial Nature Reserve
McDonald Rd., Centreton
866-401-3278 • WillowBeachFieldNaturalists.org
GPS: 44.125049, -78.04353



Discover this special area representing Ontario's sole-surviving Oak Ridges Moraine "old growth" forest. The .8-km trail passes through a near-virgin, maple-beech forest and alongside a picturesque stream.

14 Russ' Creek Trail
Covert Hill Rd., Oak Heights
(1 km south of County Rd. 29)
905-349-2822 (Alnwick/Haldimand Township)
GPS: 44.134843, -77.979148



This forested, 5-km trail will take you through a former farming area from the mid-1800s - now home to a provincially-rare remnant tall grass prairie ecosystem. Start 1 km south of County Rd. 29 on Covert Hill Rd. First crossroad is Dunbar.

15 Nawautin Nature Sanctuary & Wetland
Keewatin Dr., Grafton
905-349-2822 (Alnwick/Haldimand Township)
GPS: 43.968735, -78.028201



Explore this 5.31-hectare sanctuary, sheltering wildlife such as deer, fox, beaver, rabbits and birds. Discover a small covered bridge, several ponds, waterfront parks, as well as a pebbly beach that slopes gradually to Lake Ontario.

16 Trans Canada Trail (The Great Trail)
134 Cedar Dr., Hastings • TheGreatTrail.ca
GPS: 44.308301, -77.952674



Travel 22 km on the Northumberland portion of this trail spanning from Hastings to Hoard's Station. In Campbellford, link to the Rotary Trail along the Trent River and the Ranney Gorge Suspension Bridge. A map is recommended and is free by calling.

17 Seymour Conservation Area*
County Rd. 30, Campbellford (north of Meyers Island)
613-394-4829 • ltc.on.ca
GPS: 44.276274, -77.80943



Choose from 6 km of meandering trails - or tackle a more challenging route offering a spectacular view from the very top of an impressive drumlin.

18 Ferris Provincial Park
474 County Rd. 8, Campbellford
705-653-1900 • FriendsOfFerris.ca
GPS: 44.289188, -77.78476



Discover unique trails in this 81-hectare park located along the Trent River. Ranney Gorge Suspension Bridge is a breathtaking feature suspending 9 metres above the gorge, connecting the 5-km Rotary Trail (along the banks of the Trent Canal) to Ferris Park.

19 Millennium Trail
Main St., Warkworth
705-653-1900 (Municipality of Trent Hills)
GPS: 44.199481, -77.8827190



Take in a panorama of tree-covered drumlins, forests, uplands and valleys on this 2.6-km, wheelchair-accessible trail that meanders alongside Mill Creek. (Trail is accessible from the bridge on Main St.)

20 Goodrich-Loomis Conservation Area*
1331 Pinewood School Rd., Brighton
613-394-4829 • ltc.on.ca
GPS: 44.120377, -77.8104008



Enjoy up to 12 km of trails, suited to hikers of all ages. Highlights include a cold-water stream, prairie remnants, a noted wetland, and oak savanna.

21 Proctor Park Conservation Area*
Young St., Brighton
613.394.4829 • ltc.on.ca
GPS: 44.04661, -77.739325



Explore this 2.5-km hiking trail, through mixed forest and rolling hills. Access is from the north side of the Proctor-Simpson Barn Theatre.

22 Presqu'ile Provincial Park
328 Presqu'ile Parkway, Brighton
613-475-4324 • FriendsOfPresquile.on.ca
GPS: 44.011102, -77.7446825



Discover why Presqu'ile shelters one of the most important wetlands in Ontario. Its position under a major flyway makes it ideal for birding and unique within the Province. Hike several flat trails here ranging from .3 to 3.8 km.

See Map on Next Page ▶

*Trailhead signage has a Quick Response (QR) code for scanning with your smartphone to load a map.

Trail Icon Legend

Hiking	Snowshoeing	Benches	Horseback Riding	Snowmobiling	Picnic Shelter	Map Available
Roller Blading	Skiing	Cycling	ATV Dirt Bikes	Wheelchair Accessible	Washrooms	User Fees May Apply



Come Explore Our Trails

Legend

401 Major Highway

41 County Road

474 Hwy 401 Exit

Provincial Park

Conservation Area

Tourism Information

Hospital

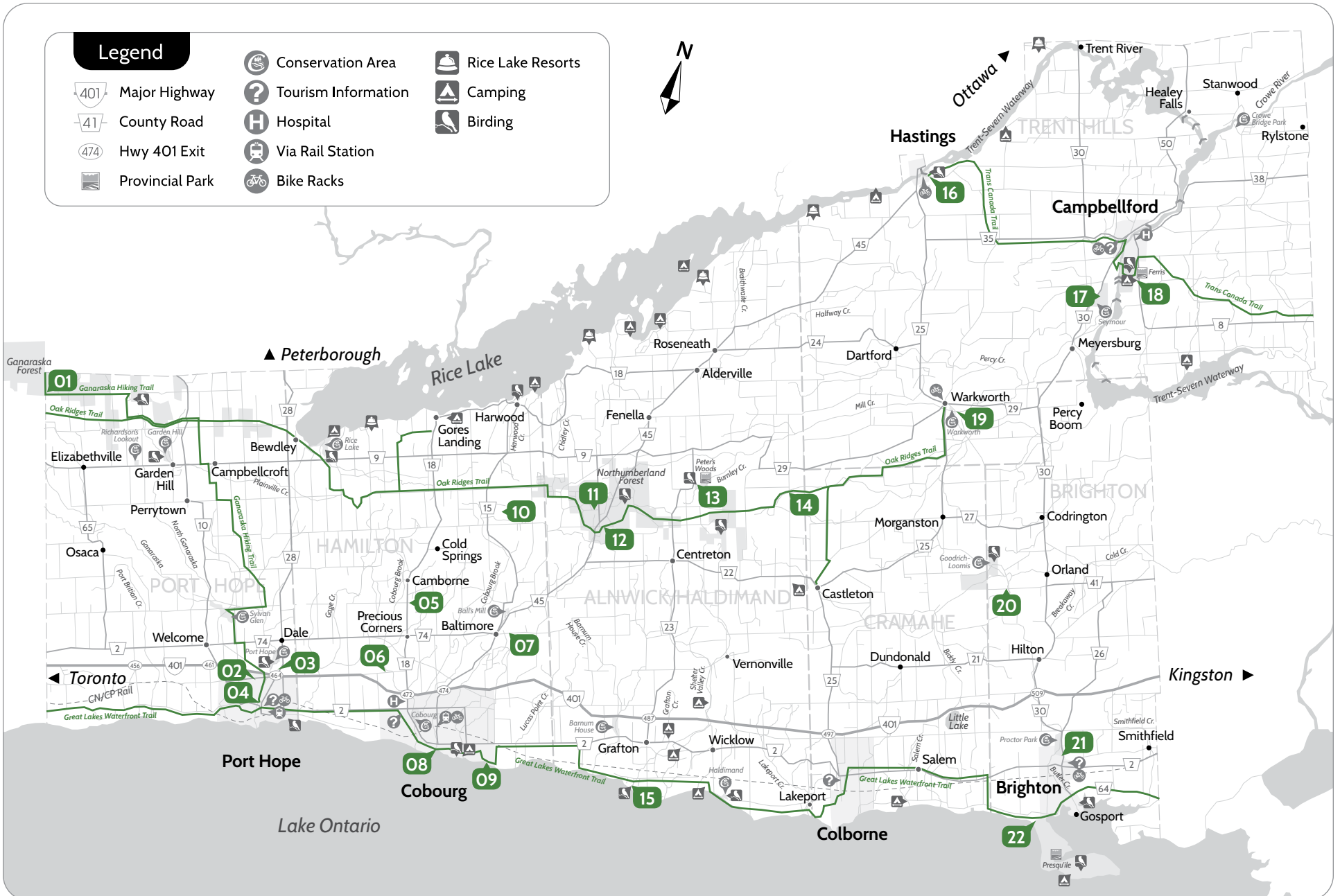
Via Rail Station

Bike Racks

Rice Lake Resorts

Camping

Birding





Launch & Float Your Boat

Surrounded by crystal clear water, Northumberland is a boater's paradise. Make new discoveries by water at our 16 boat launches and marinas.

01 Bewdley, Rice Lake

7139 Mill St., Bewdley
Marina & Boat Launch

02 Otonabee River, Trent-Severn Waterway

160 Campbelltown Rd., Peterborough County
Boat Launch

03 Port Hope, Lake Ontario

90 Mill St. S., Port Hope
Marina & Boat Launch

04 Cobourg, Lake Ontario

103 Third St., Cobourg
Marina & Boat Launch

05 Lakeport, Lake Ontario

100 - 188 Lakeport Rd., Lakeport
Boat Launch

06 Hastings, Ouse Creek

138 Sandy Bay Rd., Hastings
Boat Launch

07 Hastings (West), Trent-Severn Waterway

69 Front St. (west of bridge), Hastings
Boat Launch

08 Hastings (East), Trent-Severn Waterway

Pond St. (east of bridge), Hastings
Boat Launch

**09 Nappan Island, Trent-Severn Waterway
Entry Point**

Nappan Island Rd. (at Puffball Creek), Trent Hills
Boat Launch

**10 Campbellford (North),
Trent-Severn Waterway**

1022 County Rd. 38, Campbellford
Boat Launch

**11 Campbellford (South),
Trent-Severn Waterway**

64 Trent Dr., Campbellford
Boat Launch

12 Ferris Park, Trent-Severn Waterway

474 County Rd. 8, Campbellford
Boat Launch

13 Percy Boom, Trent-Severn Waterway

Jakes Rd., Trent Hills
Boat Launch

**14 Lock 8, Trent-Severn Waterway
(Upper & Lower)**

Lock Point Rd., Campbellford
Boat Launch

15 Wilson Island, Trent River

1 Line E., Harcourt
Boat Launch

16 Gosport, Lake Ontario

1 Bay St. E., Brighton
Marina & Boat Launch

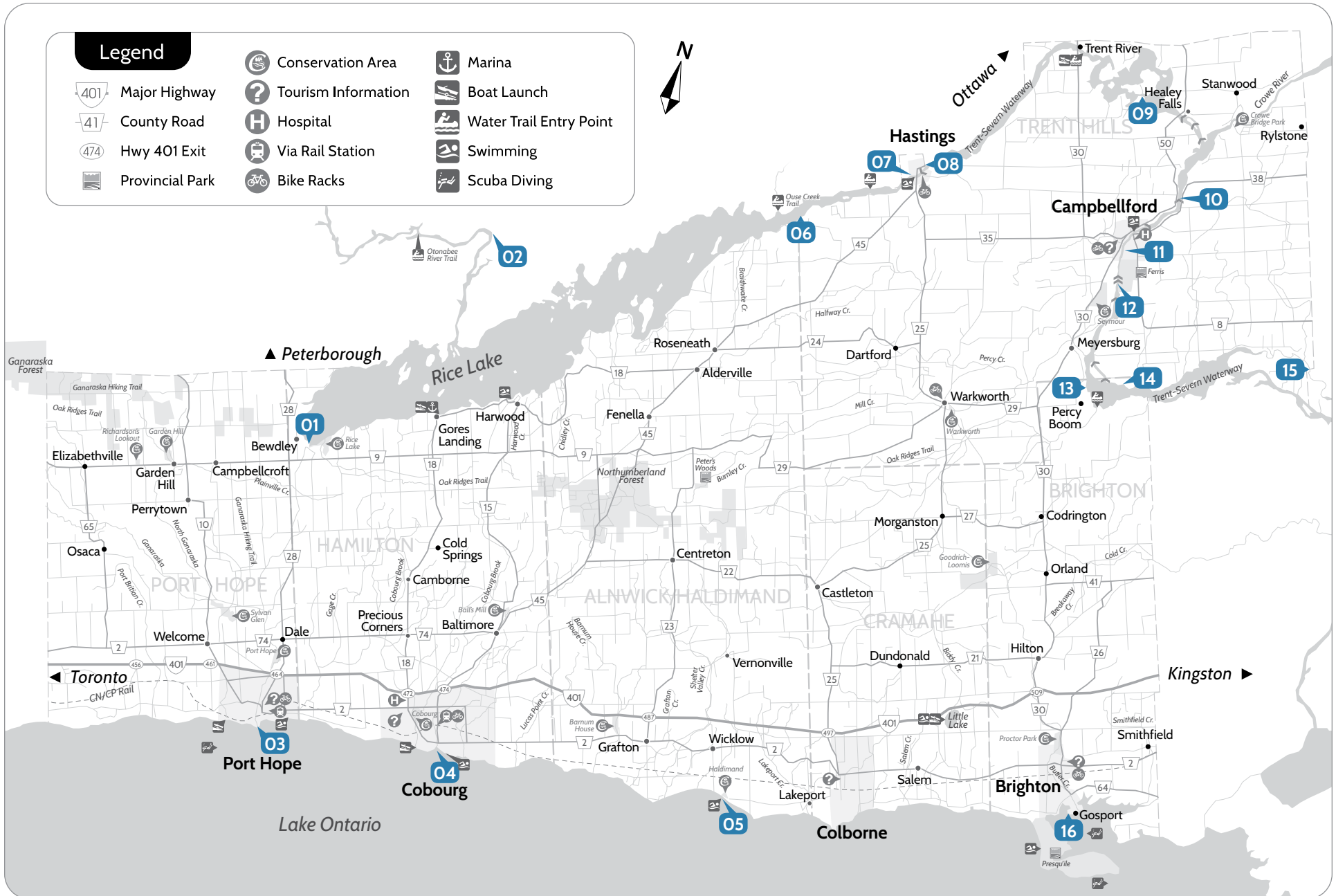
See Map on Next Page ▶



Launch & Float Your Boat

Legend

- | | | | | | |
|--|-----------------|--|---------------------|--|-------------------------|
| | Major Highway | | Conservation Area | | Marina |
| | County Road | | Tourism Information | | Boat Launch |
| | Hwy 401 Exit | | Hospital | | Water Trail Entry Point |
| | Provincial Park | | Via Rail Station | | Swimming |
| | | | Bike Racks | | Scuba Diving |





Try the Best Cycling Routes

Discover some of the Province's very best cycling routes. Part of the Ontario by Bike Network, we have many cycle-friendly establishments at your service.

- Cycling routes take you from the leisurely Great Lakes Waterfront Trail along Lake Ontario, to the more advanced hill routes with sweeping vistas of Rice Lake.
- Part of the Ontario by Bike Network (OntarioByBike.ca), we have many cycle-friendly establishments at your service.
- Try VIA Rail's Bike Train service to Cobourg. Once you arrive, look for the Welcome Cyclists gateway sign to access the Waterfront Trail, Greenbelt Route, Rice Lake Ramble or Shelter Valley routes.

- 01 Greenbelt Route**
78 km (Northumberland portion)
Ontario's Greenbelt Route takes you through the rolling countryside and towns of Northumberland.
- 02 Glorious Ganaraska**
30 km
Explore Port Hope, cycle through farm fields, along the Ganaraska River and past heritage buildings.
- 03 Rice Lake Ramble**
74 km
See why this route is favoured by the Toronto Bicycle Network. Enjoy Rice Lake views and wonderfully quiet roads.

- 04 Shelter Valley Road**
50 km
Ride some rolling hills then level out near Cobourg, with lots of places to stop and relax.
- 05 Presqu'ile Promise**
69 km
Experience beautiful countryside, Colborne, Brighton, Ontario's apple route and Presqu'ile Provincial Park.
- 06 Trent River Truckin'**
63 km
See spectacular water and farmland vistas, with many highlights surrounding the Campbellford region.
- 07 Great Lakes Waterfront Trail**
60 km
Try cycling the Northumberland portion of this special, province-wide trail. From Port Hope to Brighton highlights include quiet roads and beautiful Lake Ontario views.

See Map on Next Page ▶



Try the Best Cycling Routes

Legend

401 Major Highway

41 County Road

474 Hwy 401 Exit

Provincial Park

Conservation Area

Tourism Information

Hospital

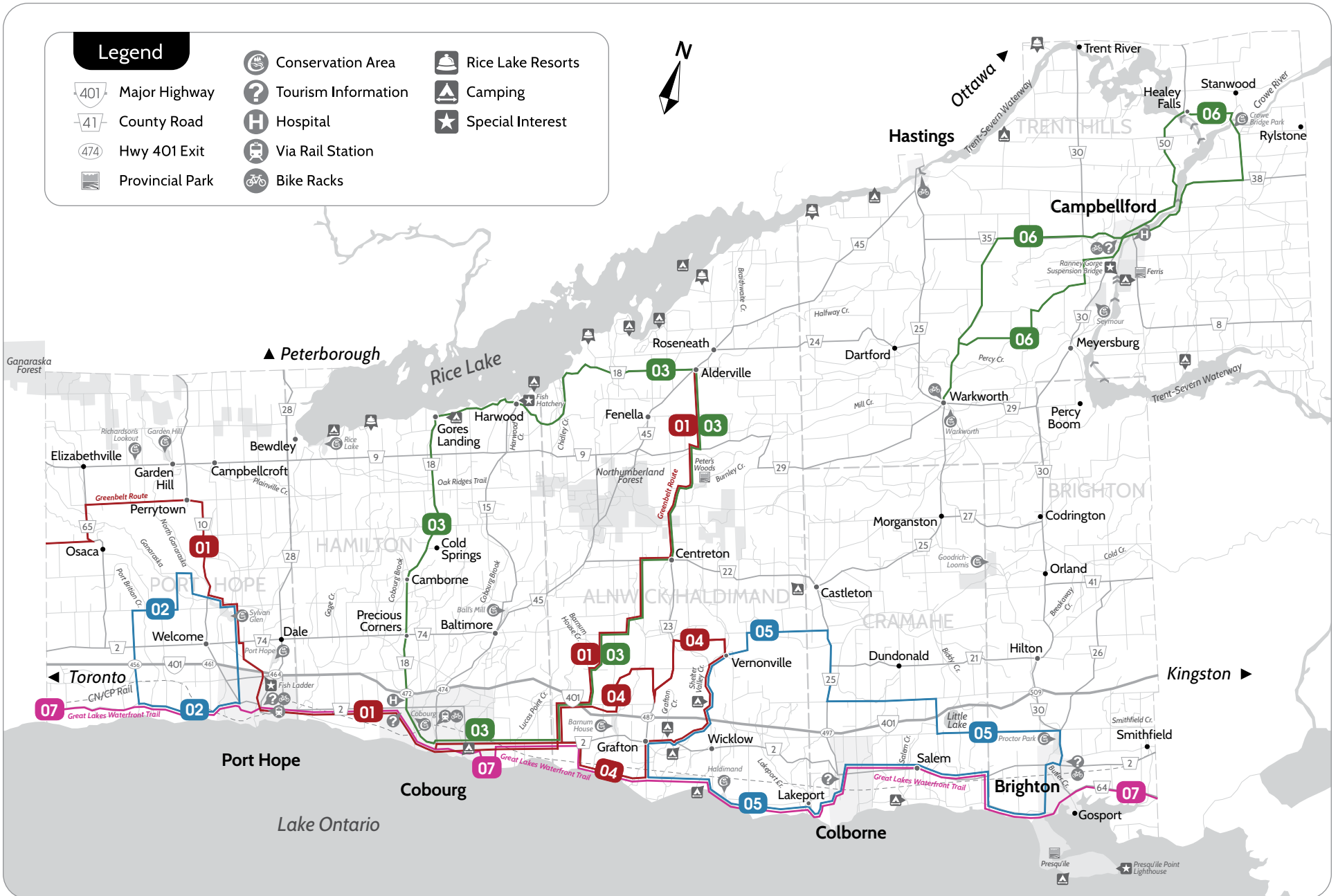
Via Rail Station

Bike Racks

Rice Lake Resorts

Camping

Special Interest





Go Fishing Year-Round

Part of the Trent-Severn Waterway, Northumberland is one of Ontario's most desirable fishing destinations.

- 01 Linwood Acres Trout Farms Ltd.**
8338 Gilmour Rd., Campbellcroft • 905-797-2484
Fish for: Brown Trout • Brook Trout
- 02 Ganaraska River (Upper)**
Sylvan Glen Conservation Area • Sylvan Glen Rd.
Fish for: Brown Trout • Brook Trout • Rainbow Trout • Salmon (Atlantic, Coho, Chinook)
- 03 Ganaraska River (Lower)**
Throughout Port Hope
Fish for: Large/Small Mouth Bass • Brown Trout • Rainbow Trout • Salmon (Atlantic, Coho, Chinook) • Carp
- 04 Gage's Creek**
Park at end of Lake St., Port Hope
Fish for: Brown Trout • Salmon (Atlantic, Coho, Chinook)
- 05 Lake Ontario**
Fish for: Muskellunge • Walleye/Pickeral • Large/Small Mouth Bass • Northern Pike • Brown Trout • Rainbow Trout • Salmon (Atlantic, Coho, Chinook) • Carp
- 06 Rice Lake, Gores Landing & Harwood**
Fish for: Muskellunge • Walleye/Pickeral • Large/Small Mouth Bass • Panfish • Carp
- 07 Baltimore Creek**
Baltimore Conservation Area • Harwood Rd.
Fish for: Brown Trout • Brook Trout • Rainbow Trout
- 08 Cobourg Creek**
Cobourg Conservation Area • William St. or Peace Park
Fish for: Brown Trout • Rainbow Trout • Salmon (Atlantic, Coho, Chinook)
- 09 Hastings**
Fish for: Muskellunge • Walleye/Pickeral • Large/Small Mouth Bass • Northern Pike • Panfish • Carp
- 10 Trent River**
Fish for: Muskellunge • Walleye/Pickeral • Large/Small Mouth Bass • Northern Pike • Panfish • Carp
- 11 Mill Creek**
Warkworth • South on Main St. to Millennium Trail
Fish for: Brown Trout • Brook Trout
- 12 Percy Boom**
Percy Boom Rd. to Jakes Road
Fish for: Muskellunge • Walleye/Pickeral • Large/Small Mouth Bass • Northern Pike • Panfish • Carp
- 13 Bradley Bay**
County Rd. 8 to Bradley Bay Rd., Kelleher Rd. to Lock Point Rd.
Fish for: Muskellunge • Walleye/Pickeral • Large/Small Mouth Bass • Northern Pike • Panfish • Carp
- 14 Back Channel at Wilson Island**
Trent Hills • South on Wingfield Rd. at 1st Line E.
Fish for: Muskellunge • Walleye/Pickeral • Large/Small Mouth Bass • Northern Pike • Panfish • Carp
- 15 Cold Creek**
Goodrich-Loomis Conservation Area
County Rd. 30 to Goodrich Rd.
Fish for: Brown Trout • Brook Trout
- 16 Butler Creek**
Proctor Conservation Area
Trail behind Brighton Barn Theatre
Fish for: Brown Trout • Brook Trout

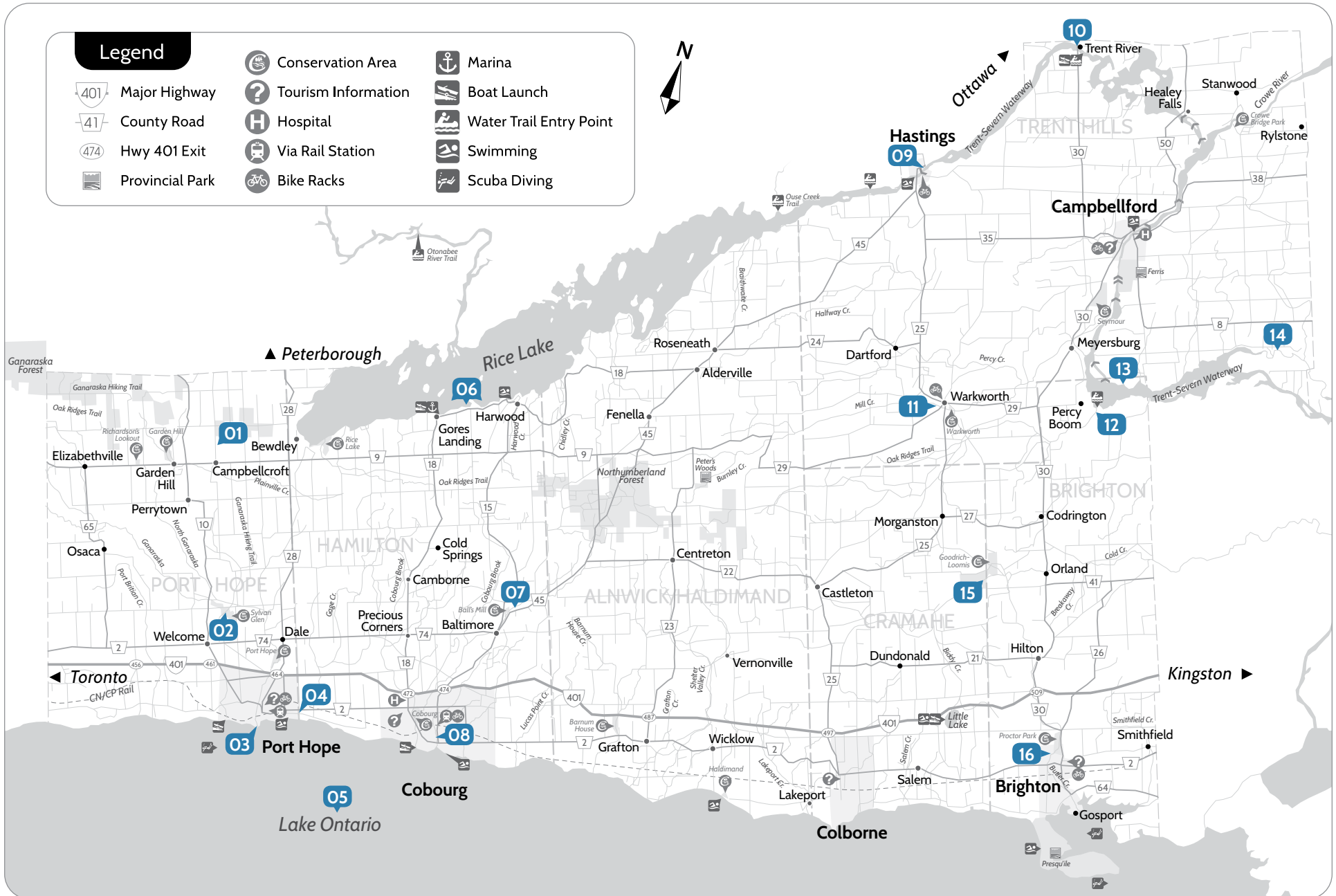
See Map on Next Page ▶



Go Fishing Year-Round

Legend

- | | | |
|-----------------|---------------------|-------------------------|
| Major Highway | Conservation Area | Marina |
| County Road | Tourism Information | Boat Launch |
| Hwy 401 Exit | Hospital | Water Trail Entry Point |
| Provincial Park | Via Rail Station | Swimming |
| | Bike Racks | Scuba Diving |





Play Some Great Golf

With spectacular drumlins and scenic views, golfing is natural here. Relax and enjoy any of these 11 great courses.

01 Port Hope Golf & Country Club

Port Hope • 800-346-5361
18 Holes • Par: 69/70
Yardage: 4666 • Slope Rate: 111



02 Ash Brook Golf Course

Port Hope • 800-668-7773
18 Holes • Par: 72
Yardage: 6225 • Slope Rate: 116



03 Dalewood Golf Club

Cobourg/Port Hope • 905-885-8144 x205
18 Holes • Par: 71
Yardage: 6592 • Slope Rate: 127



04 Cobourg Creek Golf Course

Cobourg • 905-373-4444
9 Holes • Par: 34
Yardage: 2173 • Slope Rate: 95



05 Roxburgh Glen Golf Club

Cobourg • 905-372-8924
9 Holes • Par: 33 • Yardage: 2005



06 Shelter Valley Creek Golf Course

Grafton • 905-349-3003
9 Holes • Par: 29 • Yardage: 1585



07 Shelter Valley Pines Golf Club

Grafton • 888-460-0829
18 Holes • Par: 68
Yardage: 5269 • Slope Rate: 120



08 Warkworth Golf Club

Warkworth • 705-924-2569
18 Holes • Par: 72
Yardage: 6300 • Slope Rate: 115



09 Salt Creek Golf Links

Warkworth • 866-924-1521
18 Holes • Par: 65 • Yardage: 4100



10 Pine Ridge Golf & Country Club

Warkworth • 800-465-3040
18 Holes • Par: 71
Yardage: 6046 • Slope Rate: 112



11 Timber Ridge Golf Course

Brighton • 866-228-4653
18 Holes • Par: 71
Yardage: 5160-6600 • Slope Rate: 125-146



See Map on Next Page ▶

Golf Icon Legend

-  Pro Shop
-  Snack Bar
-  Club House



Play Some Great Golf

Legend

- Major Highway
- County Road
- Hwy 401 Exit
- Provincial Park
- Conservation Area
- Tourism Information
- Hospital
- Via Rail Station
- Bike Racks
- Rice Lake Resorts
- Camping
- Special Interest

